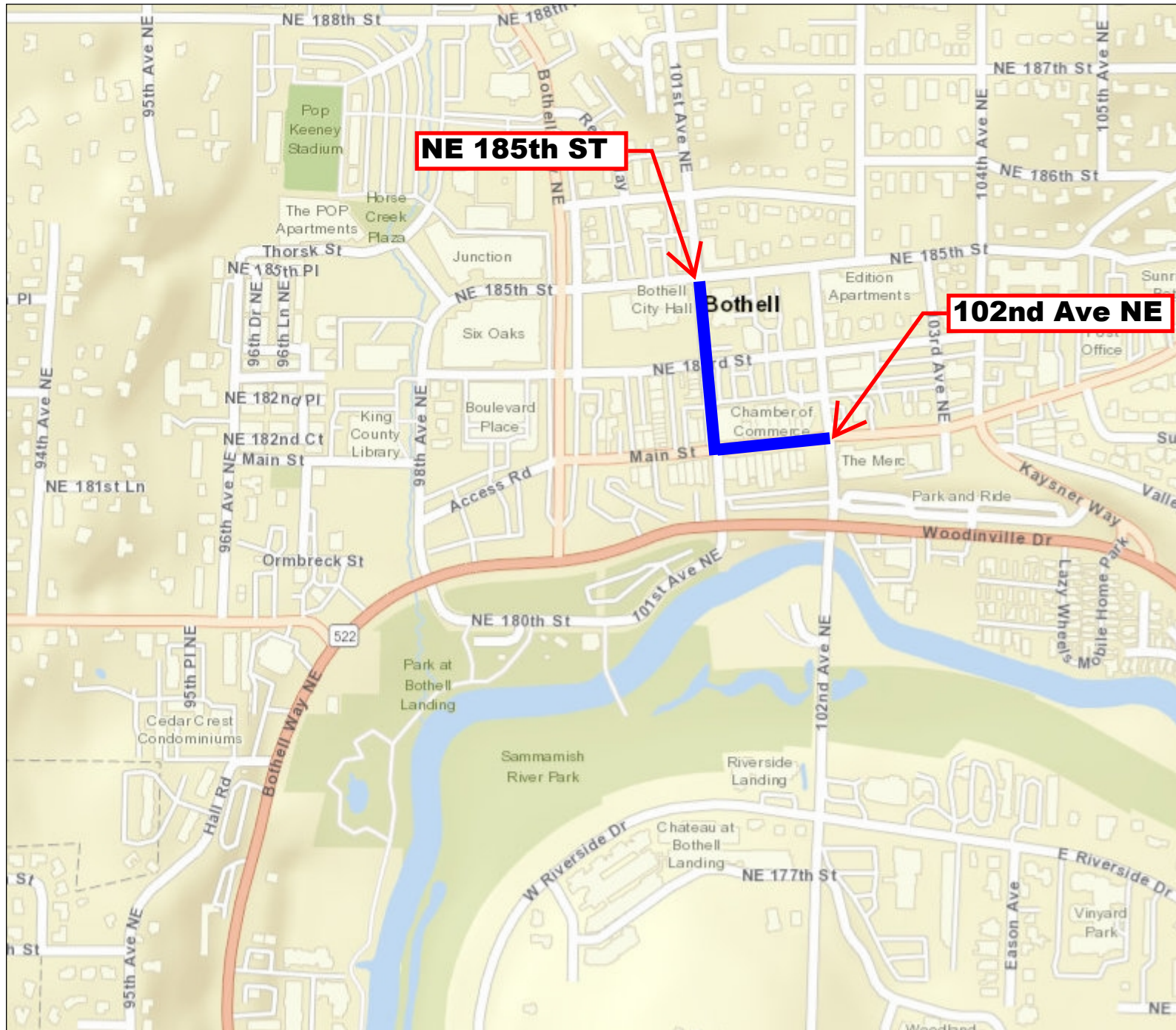



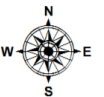
City of Bothell Map Main and Festival Street Improvements Project



World Street Map (ESRI)

 Main and Festival Street Improvements Project Area

Created:
10/19/2022 1:05 PM



1:6,065 Feet
0 505 1011

Notes:

The City of Bothell delivers this data (map) in an AS-IS condition. GIS data (maps) are produced by the City of Bothell for internal purposes. No representation or guarantee is made concerning the accuracy, currency, or completeness of the information provided.